

























Bicycle & Pedestrian Connections Map


WEST WHITELAND TOWNSHIP
CHESTER COUNTY, PENNSYLVANIA

Map Features

-  Municipal Buildings
-  Schools
-  Higher Education
-  Public Libraries
-  Ambulance Stations
-  Fire Stations
-  Police Stations
-  Rail Stations
-  Bus Stops
-  Add Crosswalks & Ped. Signals
-  Update Crosswalks & Ped. Signals
-  Signalized Trail Crossing
-  Priority Projects
-  Existing Trails
-  Design/Construction Trails
-  Proposed Trails
-  Existing Sidewalks
-  Proposed Sidewalks
-  Proposed Signage-Markings
-  Bicycle Loops
-  Pedestrian Loops
-  Bicycle & Pedestrian Loops
-  Shopping Areas
-  Parks

UW & ST: Projects currently underway or studied

Adopted: June 12, 2019

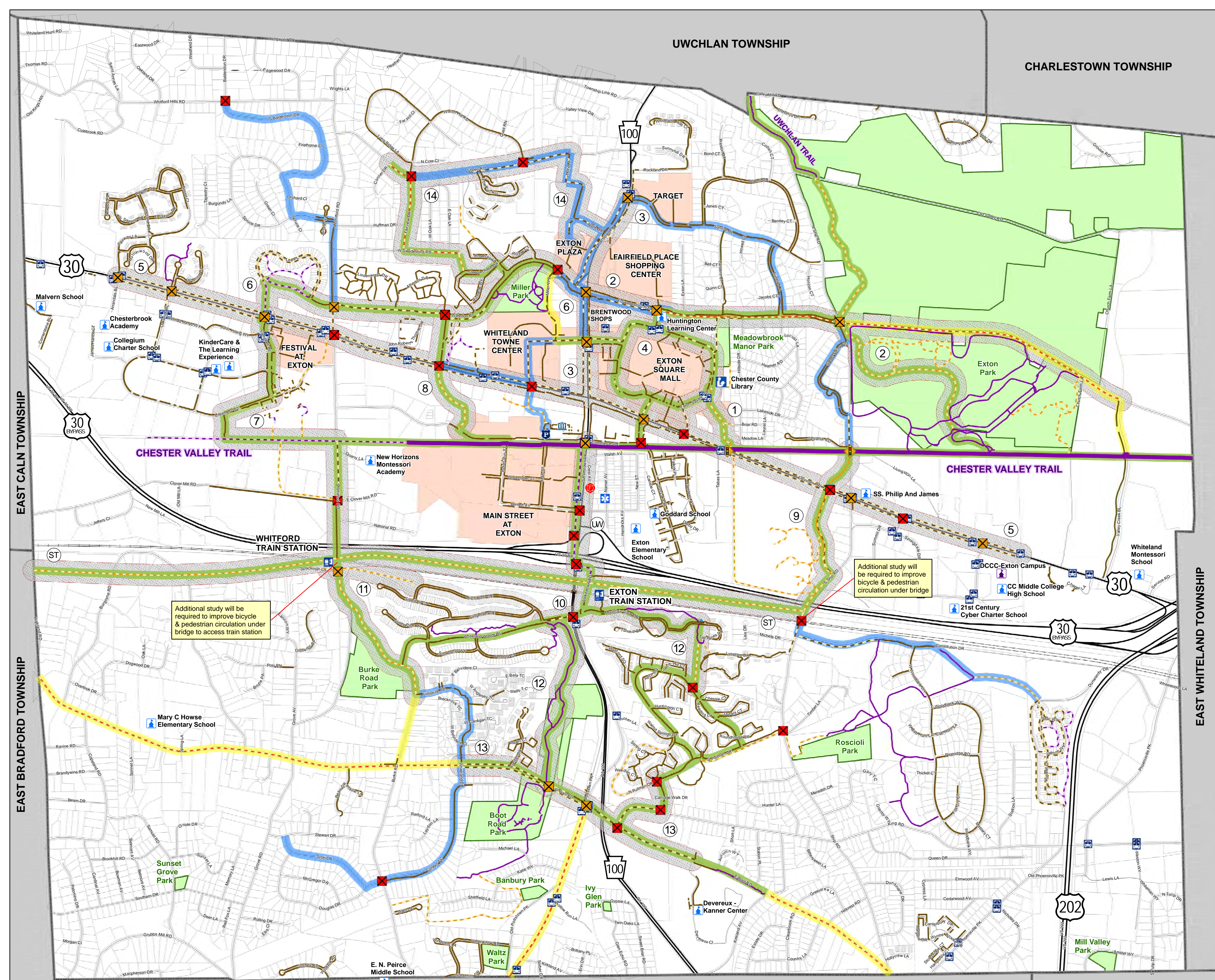


0 0.35 0.7 Miles



West Whiteland
TOWNSHIP

Prepared by: West Whiteland Township, 2019
Data Source: West Whiteland Township & Chester County DCIS, 2019



Additional study will be required to improve bicycle & pedestrian circulation under bridge to access train station

Additional study will be required to improve bicycle & pedestrian circulation under bridge

UWCHLAN TOWNSHIP

CHARLESTOWN TOWNSHIP

EAST CALN TOWNSHIP

EAST BRADFORD TOWNSHIP

EAST WHITELAND TOWNSHIP

WEST GOSHEN TOWNSHIP

EAST GOSHEN TOWNSHIP