

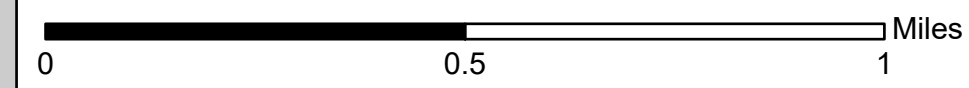
Historic Resources Map

WEST WHITELAND TOWNSHIP
CHESTER COUNTY, PENNSYLVANIA

Map Features

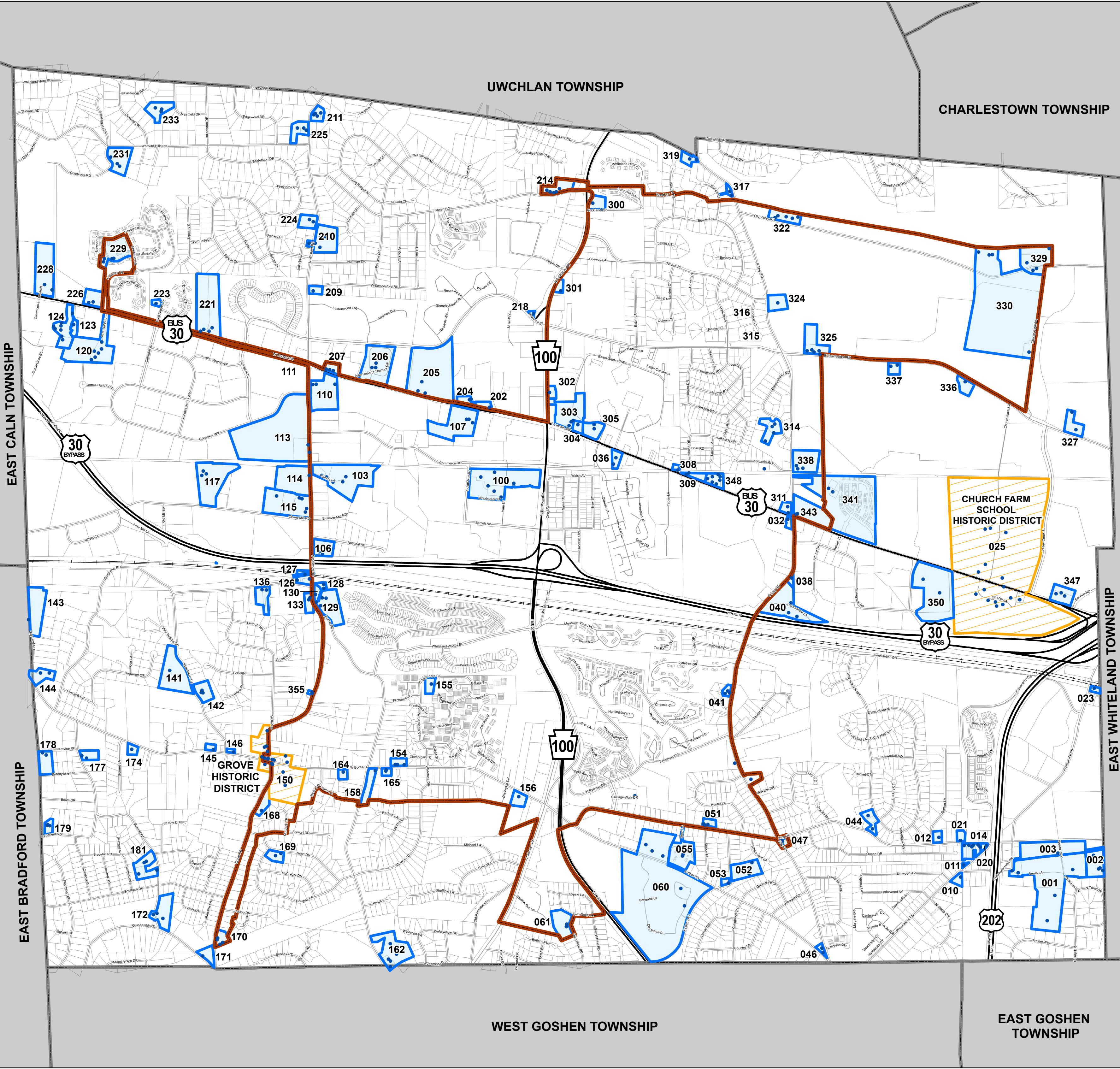
- Designated Historic Resources
- ▭ Designated Historic Resource Boundary
- ▨ Township Historic District
- ▭ Battle of the Clouds Historic District
- Railroad Lines
- Major Roads
- Local Roads
- ▭ Municipal Boundaries
- ▭ Parcels

Map Revised: April 2022



West Whiteland
TOWNSHIP

Prepared by: West Whiteland Township, 2022
Data Source: West Whiteland Historical Commission
and Chester County DCIS, 2022



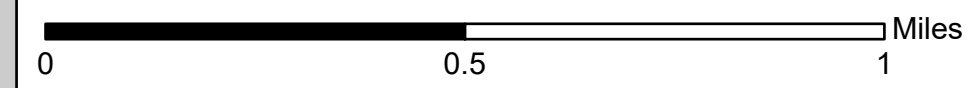

Historic Resources Supplemental Map

WEST WHITELAND TOWNSHIP
CHESTER COUNTY, PENNSYLVANIA

Map Features

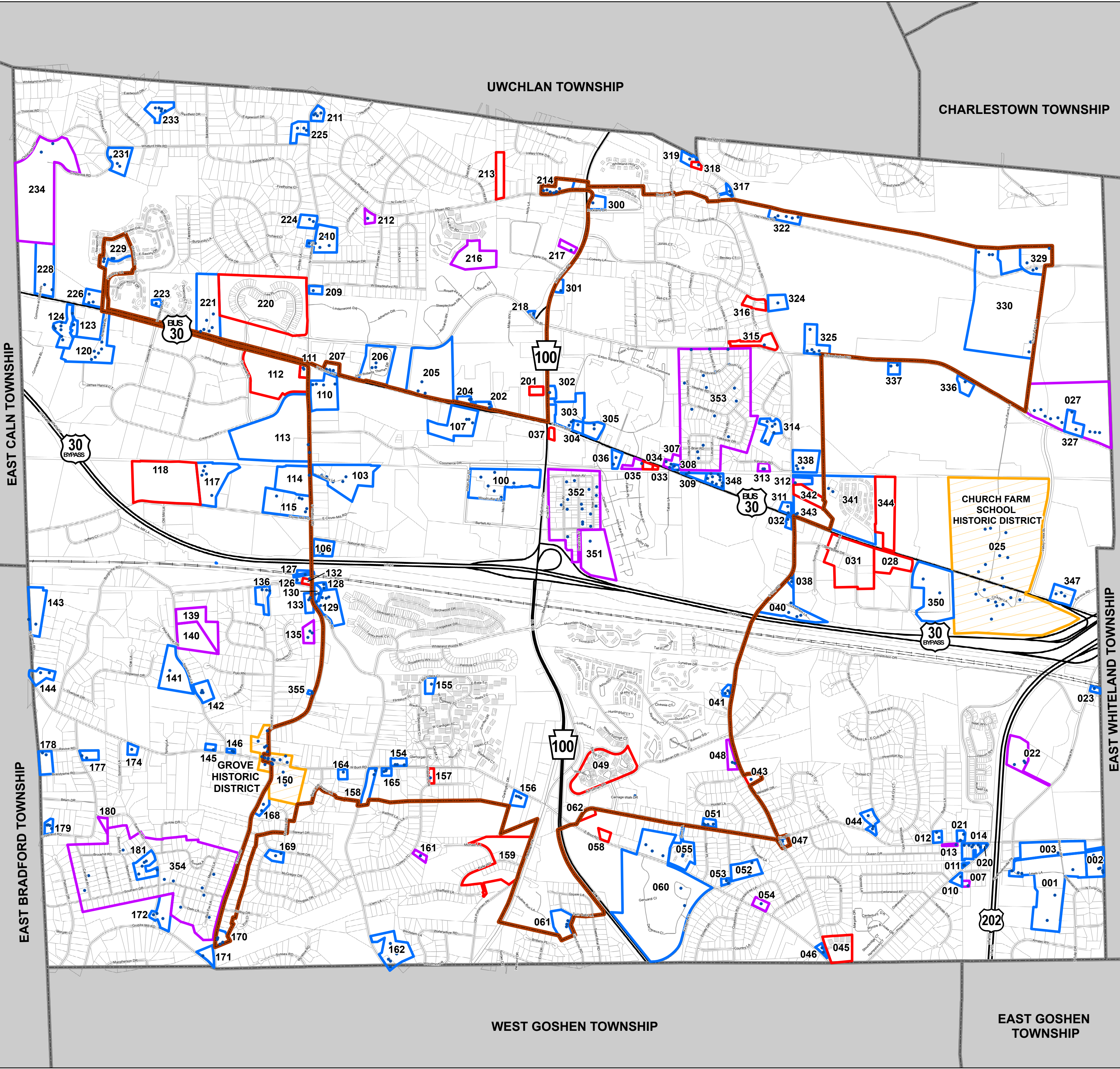
- Historic Resources
- Designated Historic Resource Boundary
- Contributing Historic Resource Boundary
- Township Historic District
- Battle of the Clouds Historic District
- Demolished Resource, Site or Ruins
- Railroad Lines
- Major Roads
- Local Roads
- ▭ Municipal Boundaries
- ▭ Parcels

Map Revised: April 2022



West Whiteland
TOWNSHIP

Prepared by: West Whiteland Township, 2022
Data Source: West Whiteland Historical Commission
and Chester County DCIS, 2022



West Whiteland Township Historic Resources Listing

Site Number	Tax Parcel	Site Name	Site Address	Historic District	Township Designation	Resource Description
001.01	41-6-87	Morstein Mansion	1404 Weston Wy.		Designated Resource	Designed in 1898 by architects Furness and Evans. Former summer estate of John F. Lewis, maritime attorney, President PA Academy of Fine Arts. In 1900 Lewis persuaded railroad officials to rename Woodland Station Morstein to honor his ancestral home. It is associated with Twelve Oaks (002.01), Morstein Station or Woodland Station (003.01), and Morstein Gatehouse (001.04).
001.02	41-6-87	Stable Complex	1404 Weston Wy.		Designated Resource	Associated with Morstein Mansion
001.03	41-6-80	Whiteman House	1403 Weston Wy.		Designated Resource	Associated with Morstein Mansion
001.04	41-6-84	Morstein Gatehouse	1401 Lewis La.		Designated Resource	Built in 1905 as gatehouse for Lewis estate (001.01) and shares design features of Morstein on a smaller scale.
001.05	41-6-84	Gates and Gateposts	1401 Lewis La.		Designated Resource	Associated with Morstein Gatehouse
001.06	41-6-84	Shed	1401 Lewis La.		Non-contributing Resource	Non-contributing Resource to Morstein Gatehouse
002.01	41-6-79	Twelve Oaks House	1396 King Rd.		Designated Resource	Federal style farmhouse built in 1840 and became part of J.Frederick Lewis Estate in 1900.
002.02	41-6-79	Pump House	1396 King Rd.		Designated Resource	Built as part of Twelve Oaks House
002.03	41-6-79	Outhouse	1396 King Rd.		Designated Resource	Built as part of Twelve Oaks House
002.04	41-6-79	Garage	1396 King Rd.		Non-contributing Resource	Non-contributing Resource to Twelve Oaks House
002.05	41-6-79	Gateposts	1396 King Rd.		Designated Resource	Built as part of Twelve Oaks House
003.01	41-6-77	Woodland Station / Morstein Station	1400 Weston Wy.		Designated Resource (Listed on National Register)	Built in 1870 as ticket office, station master's residence, stop on West Chester RR. The name changed from Woodland to Zermatt to Morstein. A frame waiting room added in 1889 to original brick station house. It is associated with the Halfway House (011) further down the railroad on Phoenixville Pike and , Kirkland Station (053) at Kirland Road.
007.01	41-6K-100	Former Malvern Farm Supply	1365 Old Phoenixville Pk.		Contributing Resource	Former Malvern Farm Supply building, moved here from Malvern c. 1951.
010.01	41-6K-99	Old Fitzgerald Farmhouse	1359 Phoenixville Pk.		Designated Resource	Large farmhouse built c. 1885.
011.01	41-6K-74	Halfway House	1360 Phoenixville Pk.		Designated Resource (Eligible for National Register)	Built by West Chester Railroad in 1833 and situated between Malvern and West Chester. Railroad worker who watered horses and maintained tracks lived there. Oldest existing structure in PA directly associated with West Chester Railroad.
011.02	41-6K-74	Shed	1360 Phoenixville Pk.		Non-contributing Resource	Non-contributing Resource to Halfway House
012.01	41-6-32	Haldeman House	1101 King Rd.		Designated Resource	The Haldeman House is a frame farmhouse built in 1860 with thick first floor walls suggest stone. The house was in the Haldeman family for c.90 years as of 1982.
012.02	41-6-32	Garage	1101 King Rd.		Non-contributing Resource	Non-Contributing Resource to Haldeman House
013.01	41-6-73	1150 King Road	1150 King Rd.		Contributing Resource	Frame house built c. 1890, now clad with vinyl.
014.01	41-6K-1	Railroad Row House	1200 King Road		Designated Resource	One of four duplexes built 1872 by PA Railroad for its workers. Located near Glen Loch Station (Site 023) and West Chester Railroad.
014.02	41-6K-2 & 41-6K-2.1	Railroad Row House	1202-1204 King Rd.		Designated Resource	One of four duplexes built 1872 by PA Railroad for its workers. Located near Glen Loch Station (Site 023) and West Chester Railroad.
014.03	41-6K-3 & 41-6K-4.1	Railroad Row House	1206-1208 King Rd.		Designated Resource	One of four duplexes built 1872 by PA Railroad for its workers. Located near Glen Loch Station (Site 023) and West Chester Railroad.
014.03a	41-6K-3	Railroad Row House	1206 King Rd.		Designated Resource	One of four duplexes built 1872 by PA Railroad for its workers. Located near Glen Loch Station (Site 023) and West Chester Railroad.

Site Number	Tax Parcel	Site Name	Site Address	Historic District	Township Designation	Resource Description
014.04	41-6K-5	Railroad Row House	1212 King Rd.		Designated Resource	One of four duplexes built 1872 by PA Railroad for its workers. Located near Glen Loch Station (Site 023) and West Chester Railroad.
014.04a	41-6K-5	Railroad Row House	1212 King Rd.		Designated Resource	One of four duplexes built 1872 by PA Railroad for its workers. Located near Glen Loch Station (Site 023) and West Chester Railroad.
020.01	41-6K-6	1214 King Road	1214 King Rd.		Designated Resource	Built on a log house foundation in 1835. Owned by PA Railroad from 1872-1940 and may have been a pay office. May be assoc. with Glen Loch Station West Chester Railroad.
021.01	41-6-28	David Ashbridge Log House	1181 King Rd.		Designated Resource (Listed on National Register)	Built 1782 by English Quaker farmer, David Ashbridge - early settler in Township, on 96 acres. Average farm of the time. One of 3 habitable log houses in Township.
021.02	41-6-28	Barn Ruins	1182 King Rd.		Demolished, Site, or Ruins	Built as part of David Ashbridge House
022.01	41-6-19.2	1444 Phoenixville Pike	1444 Phoenixville Pk.		Contributing Resource	Stone house with frame and stucco additions. Central section constructed c.1930s. Frame addition against western gable end constructed between 1951 and 1992.
022.02	41-6-19.2	1444 Phoenixville Pike	1444 Phoenixville Pk.		Contributing Resource	Built as part of 1444 Phoenixville Pike.
022.03	41-6-19.2	1444 Phoenixville Pike	1444 Phoenixville Pk.		Non-contributing Resource	Non-Contributing Resource to 1444 Phoenixville Pike.
023.01	41-6K-343	Glen Loch Station	1 Whiteland Woods La.		Designated Resource	A gothic style brick and frame post office built in 1890, station master's house on PA Railroad Main Line. Sits near the only active train line in the Township.
025.01	41-6-5-E	CFS: Greystock Hall	1005 E. Lincoln Hwy.	CFS Historic District	Designated Resource (Listed on National Register)	Teaching and administration center for the Church Farm School built c. 1923 from master plan of architect Milton Medary.
025.02	41-6-5-E	CFS: Belfield Shops	1005 E. Lincoln Hwy.	CFS Historic District	Designated Resource	Built as part of Church Farm School, 1920s
025.03	41-6-5-E	CFS: Gymnasium	1005 E. Lincoln Hwy.	CFS Historic District	Designated Resource	Built as part of Church Farm School, 1920s
025.04	41-6-14-E	CFS: Headmaster's House	107 Chapel Lane	CFS Historic District	Designated Resource (Listed on National Register)	Tudor Revival or Collegiate Gothic Style. Designed 1919 by Milton Medary.
025.05	41-6-5-E	CFS: Summer Day Camp Building	1005 E. Lincoln Hwy.	CFS Historic District	Designated Resource	Built as part of Church Farm School, 1981-1992
025.06	41-6-5-E	CFS: Silos	1005 E. Lincoln Hwy.	CFS Historic District	Designated Resource	Built as part of Church Farm School, 1937-1951
025.07	41-6-14-E	CFS: Church of the Atonement/Chapel	1015 Chapel La.	CFS Historic District	Designated Resource (Listed on National Register)	Designed by Milton Medary, built 1927-1928. Enlarged 1963. Spanish colonial-style church constructed with stone and painted white.
025.08	41-6-5-E & 41-6-14-E	CFS: Underground Passage & Entry Buildings	1005 E. Lincoln Hwy. & 1015 Chapel La.	CFS Historic District	Designated Resource	Built as part of Church Farm School, 1960s
025.09a	41-6-14-E	CFS: Dormitories	1015 Chapel La.	CFS Historic District	Designated Resource (Listed on National Register)	White-washed stone cottages clustered around a central park, aligned with terraced lawns between pairs of structures. Designed 1918 by Milton Medary as part of master plan for school.
025.9b	41-6-14-E	CFS: Dormitories	1015 Chapel La.	CFS Historic District	Designated Resource (Listed on National Register)	White-washed stone cottages clustered around a central park, aligned with terraced lawns between pairs of structures. Designed 1918 by Milton Medary as part of master plan for school.

Site Number	Tax Parcel	Site Name	Site Address	Historic District	Township Designation	Resource Description
025.9c	41-6-14-E	CFS: Dormitories	1015 Chapel La.	CFS Historic District	Designated Resource (Listed on National Register)	White-washed stone cottages clustered around a central park, aligned with terraced lawns between pairs of structures. Designed 1918 by Milton Medary as part of master plan for school.
025.10	41-6-14-E	CFS: Infirmary	1015 Chapel La.	CFS Historic District	Designated Resource	Built as part of Church Farm School, 1929
025.11	41-6-14-E	CFS: Greenhouse Building	1015 Chapel La.	CFS Historic District	Designated Resource	Built as part of Church Farm School, 1920s
025.12	41-6-12-E	CFS: Constable Anthony Landers House	1012 Chapel La.	CFS Historic District	Designated Resource	Stone structure, painted white, was built c. 1920 by Anthony Landers, a constable in the Township in the early 1900s. It now houses the Church Farm School Admissions Office.
025.13	41-6-5-E	CFS: Chicken House/Garage	1005 E. Lincoln Hwy.	CFS Historic District	Designated Resource	Built as part of Church Farm School, 1951
025.14	41-6-5-E	CFS: Garage	1005 E. Lincoln Hwy.	CFS Historic District	Designated Resource	Built as part of Church Farm School, 1951
025.15	41-6-5-E	CFS: Gambrel Garage	1005 E. Lincoln Hwy.	CFS Historic District	Non-contributing Resource	Non-Contributing Resource to Church Farm School
025.16	41-6-5-E	CFS: Quonset Garage	1005 E. Lincoln Hwy.	CFS Historic District	Non-contributing Resource	Non-Contributing Resource to Church Farm School
025.17	41-6-5-E	CFS: Founder's Pavilion	1005 E. Lincoln Hwy.	CFS Historic District	Non-contributing Resource	Non-Contributing Resource to Church Farm School
025.18	41-6-5-E	CFS: Buck Family Center for the Arts	1005 E. Lincoln Hwy.	CFS Historic District	Non-contributing Resource	Non-Contributing Resource to Church Farm School
025.19	41-6-12-E	CFS: Modern Residence	1015 Chapel La.	CFS Historic District	Non-contributing Resource	Non-Contributing Resource to Church Farm School
027.01 to 027.09	41-3-8.1 & 41-3-8.4	CFS: Faculty Residence	949 E. Swedesford Rd.		Contributing Resource	The CFS Faculty Houses were built in 1951-1968 on land purchased by the school from the "Swedesford Farm" estate of F. Laird Snowden & "Shirley Farms" estate of John Kent Kane, Sr.
028	41-6-8	Old Autocar Himes Trucking	855 Springdale Dr.		Demolished, Site, or Ruins	Commercial building built shortly before WWII to house milk transportation business. Sold by Leonard Himes to William Murray 1945. Eventually purchased by internationally -known sportscar driver Otto Linton 1954 and used as an auto dealership (Speed Craft Enterprises). Demolished 1986. Currently business park on parcel.
031	41-6-106; 41-6-105; 41-6-110; 41-6-114; 41-6-113; 41-6-115; 41-6-104; 41-6-109; 41-6-103	Summit Hall/Springdale Farm Site	728, 730, 734, 736, 740, 753, 750, 748, Springdale Dr.		Demolished, Site, or Ruins	Formerly "Springdale Farm Tenant House" Site 030, Ruins of stone tenant house for Springdale Farm. "Springdale Farm Summit Hall" former Site 031, Built 1822 by Oliver Bowen (son of John Bowen, Ship Inn builder). Manor house for Springdale Farm. Purchased 1826 by T.H.B. Jacobs. Elegant Federal style reflects prosperity from 19th century agriculture, iron mining.
032.01	41-5-178-E	St. Mary's Chapel of the Immaculate Conception	694 E. Lincoln Hwy.		Designated Resource (Eligible for National Register)	Built 1873 as mission church from St. Joseph's parish in Downingtown. The Chapel of St. Mary of the Immaculate Conception was dedicated in 1873 by Bishop James F. Wood of Philadelphia. 116 square perches of land were given by Marie E. Brazier, of the Ship Inn.
033	41-5-173	Exton Station	402 E. Lincoln Hwy.		Demolished, Site, or Ruins	Commercial building, built c.1890, demolished ca. 1975. The commercial building on the site was constructed ca. 2006.
034	41-5-172	Maryanne Ryan's General Store, Exton Post Office, Site of E&S Auto Building	318 E. Lincoln Hwy.		Demolished, Site, or Ruins	Maryanne Ryan's General Store was built ca. 1880 and served as a general store c. 1880-1898. It was also the Exton Post Office until 1935. In 1980, the building was home to E&S Auto Parts. Maryanne Ryan's General Store was demolished in 1980.
035.01	41-5-171.1	Moses Feed and Grain Store	312 E. Lincoln Hwy.		Contributing Resource	Formerly the site of the Moses Feed and Grain 1900-1951. The building currently houses a chiropractor's office

Site Number	Tax Parcel	Site Name	Site Address	Historic District	Township Designation	Resource Description
036.01	41-5-169	Jacob Zook House/Rodney's Store	290 E. Lincoln Hwy.		Designated Resource (Eligible for National Register)	The stone core of the Jacob Zook House was built c. 1820 by Jacob Zook. The kitchen addition was constructed c.1850 by his son John Zook. The property was sold in 1935 to Ernest Rodney who sold produce on the property. In 1960, the front porch was removed.
036.02	41-5-169	Garage	290 E. Lincoln Hwy.		Designated Resource	Built as part of Jacob Zook House.
037	41-5-165-E	Valley Creek Coffee House; Exton Post Office	101 S. Pottstown Pk.		Demolished, Site, or Ruins	Moved c. 1950 when Lincoln Highway was widened. Exton Post Office c. 1935-1960.
038.01	41-5-192	Andrew Brogan Farm Tenant House	125 S. Ship Rd.		Designated Resource	Additive dwelling constructed in multiple stages. Rough-hewn beams in basement indicate that part of the house was constructed in the late 18th or early 19th century and expanded approximately 100 years later.
038.02	41-5-192	Garage	125 S. Ship Rd.		Non-contributing Resource	Non-contributing Resource to Brogan Farm Tenant House
040.01	41-5-193	Joseph Konnagee House	131 S. Ship Rd.		Designated Resource (Eligible for National Register)	Built 1798 by German distiller. Large corner stones (quoins) characteristically German, rare in Township. Interior features 10-foot ceilings, black marble fireplace facing, unusual punch and groove pattern in chair rail. Konnagee distillery - one of nine in Chester County in 1798.
040.02	41-5-193	Barn	131 S. Ship Rd.		Designated Resource	Built as part of Konnagee House
040.03	41-5-193	Tenant House	131 S. Ship Rd.		Designated Resource	Built as part of Konnagee House
040.04	41-5-193	Garage	131 S. Ship Rd.		Non-contributing Resource	Non-contributing Resource to Konnagee House
041.01	41-5-180.1	1454 S. Ship Road	1454 S. Ship Rd.	Battle of the Clouds Historic District	Designated Resource	Stone house built c. 1860. Near site of "hospital" where wounded from Battle of the Clouds skirmish were taken.
041.02	41-5-180.1	Daniel Thompson House Ruins	1454 S. Ship Rd.	Battle of the Clouds Historic District	Demolished, Site, or Ruins	Wounded soldiers from the Battle of the Clouds (1777) were taken to the home of Daniel Thompson, the ruins of which are located directly to the east of 1454 South Ship Road.
042.01 to 042.28	Multiple Parcels	Sites of Battle of the Clouds	Throughout Township	Battle of the Clouds Historic District	Designated Resource	The Battle of the Clouds was a conflict between British forces led by Generals Howe, Cornwallis, and Grant and American Forces led by General George Washington that occurred on September 16, 1777. All resources within Twp. are from Technical Report.
043	41-6-37	George Meredith Farm	1421 S. Ship Rd.	Battle of the Clouds Historic District	Demolished, Site, or Ruins	The George Meredith house was constructed in the last half of the 19th century and was remodeled c. 1880 and 1906. The associated barn was demolished between 1951 and 1968. The property was farmed by the Meredith family for c.150 years. Soldiers killed in the Battle of the Clouds were said to be buried nearby. The house was demolished in 2017 and a new house built on the site.
044.01	41-6-150	Ryerss Infirmary for Dumb Animals	1416 W. Woodbank Wy.	Battle of the Clouds Historic District	Designated Resource	House and barn were rebuilt c. 1911 by R. T. Meredith following devastating fire. Former house was built c. 1830. A retirement home aged equines.
044.02	41-6-145	House	1416 W. Woodbank Wy.	Battle of the Clouds Historic District	Designated Resource	House and barn were rebuilt c. 1911 by R. T. Meredith following devastating fire. Former house was built c. 1830. A retirement home aged equines.

Site Number	Tax Parcel	Site Name	Site Address	Historic District	Township Designation	Resource Description
044.03	41-6-145	Garage	1416 W. Woodbank Wy.	Battle of the Clouds Historic District	Non-contributing Resource	Non-contributing Resource to Ryerrs.
045	41-6P-48	William Everhart Tenant Farm	1316 S. Ship Road		Demolished, Site, or Ruins	Site of William Everhart's tenant farm which included brick house and great stone barn. Known as Dowling's Farm in 1960's. Burned and demolished 1980.
046.01	41-6-61-E	William Everhart House	1302 Ship Rd.		Designated Resource (Listed on National Register)	Brick house was built 1810 and long associated with one of West Whiteland's most active general store until 1817 and then was the storekeeper's house.
046.02	41-6-61-E	Garage	1302 Ship Rd.		Designated Resource	Built as part of William Everhart House
047.01	41-6J-78	Greenwood School	700 King Rd.	Battle of the Clouds Historic District	Designated Resource (Listed on National Register)	Built in 1872 on site of a previous school. It continued to be used as a one-room school until 1941. Although converted to a residence in 1941, few structural changes were made, with remarkable integrity.
048.01	41-6-46	Meredith Farm Tenant House	1426 S. Ship Rd.		Designated Resource	Farmhouse built c. 1860. Tenant farmer for Meredith farm lived here in early 1900's.
048.02	41-6-46	Garage or Shed	1426 S. Ship Rd.		Non-contributing Resource	Non-contributing Resource to Meredith Farm
049	41-5-190	Bonnie Blink Dairy Farm Tenant House	1501 S. Pottstown Pk.		Demolished, Site, or Ruins	Tenant house for Bonnie Blink dairy farm
050	41-5-190	Bonnie Blink Dairy Farm	1501 S. Pottstown Pk.		Demolished, Site, or Ruins	Site of dairy farm. Last large dairy farm in Township. Built c. 1841, demolished 1981. Was Dunwoody's farm in 1777. British troops camped here following Battle of the Clouds. Farm was severely plundered.
051.01	41-6N-178	George Meredith Farm Tenant House	451 King Rd.	Battle of the Clouds Historic District	Designated Resource	Stone farmhouse which was a tenant farmer's house on Meredith farm in the early 1900's.
051.02	41-6N-178	Carriage House	451 King Rd.	Battle of the Clouds Historic District	Designated Resource	Built as part of George Meredith Farm Tenant House
051.03	41-6N-178	Garage	451 King Rd.	Battle of the Clouds Historic District	Non-contributing Resource	Non-contributing Resource to George Meredith Farm Tenant House
052.01	41-6N-162	Anne Cresson's Boarding School for Girls	1375 Kirkland Ave.		Designated Resource	Built in 1814 and used as private school 1870's. Bricks manufactured here c. 1906-1908 from clay on site.
052.02	41-6N-162	Garage	1375 Kirkland Ave.		Designated Resource	Built as part of the Anne Cresson's Boarding School for Girls
052.03	41-6N-162	Chicken House	1375 Kirkland Ave.		Designated Resource	Built as part of the Anne Cresson's Boarding School for Girls
053.01	41-6N-155	Kirkland Station-Station Master's House	1370 Kirkland Ave.		Designated Resource (Listed on National Register)	Station master's house, stop on West Chester Railroad. Built c. 1870.
053.02	41-6N-155	Garage	1370 Kirkland Ave.		Non-contributing Resource	Non-contributing Resource to Kirkland Station
054.01	41-6N-32	William Wells Farm	651 E. Boot Rd.		Contributing Resource	Farmhouse for William Wells, 119 acre farm in 1880's.

Site Number	Tax Parcel	Site Name	Site Address	Historic District	Township Designation	Resource Description
055.01	41-6-206	Autun/Meadowcourt	1353 Autumn Wy.		Designated Resource (Listed on National Register)	Designed by architect Edmund B. Gilchrist for Benjamin Rush II. When it was completed in 1928 Mrs. Rush called the house Autun, a name it kept for the next 20 years while owned by the Rush family.
055.02	41-6-51.1	Stone Patio/Retaining Wall	1361 Autumn Wy.		Designated Resource	Built as part of Autun/Meadowcourt
060.01	41-6-89-E	Benjamin Rush House/Chesteridge	100 Genuardi Cir.		Designated Resource (Listed on National Register)	Georgian/Colonial Revival mansion house designed by architect George B. Page in 1908. Former summer home for Benjamin Rush a direct descendant of Dr. Benjamin Rush (signer of Declaration of Independence). Adapted to living facility for Devereux in 1952.
060.02	41-5-274-E	Chauffer's Apartment/Garage	281 E. Boot Rd.		Designated Resource	Built 1927 as gatehouse for Meadowcourt owned by the Devereux Foundation.
060.03	41-5-274-E	Pines Cottage	281 E. Boot Rd.		Designated Resource	Associated with Chaffer's Apartment/Garage
060.04	41-6-89-E	Ice House	100 Genuardi Cir.		Designated Resource	Associated with Benjamin Rush House
060.05	41-5-274-E	Garage	281 E. Boot Rd.		Designated Resource	Associated with Chaffer's Apartment/Garage
061.01	41-8D-4	Daniel Meredith House	1358 Glen Echo Rd.	Battle of the Clouds Historic District	Designated Resource (Listed on National Register)	Built c. 1815 on 100 acres. Farmed by Merediths c. 100 years. Stone farmhouse replaced log dwelling. Variant of Georgian style popular in Township c. 1800-1850.
061.02	41-8D-4	Outbuilding	1358 Glen Echo Rd.	Battle of the Clouds Historic District	Non-contributing Resource	Non-contributing Resource to Daniel Meredith House.
062	41-5-270-U	Indian King Tavern	S. Pottstown Pike and King Road		Demolished, Site, or Ruins	Site of Indian King Tavern. Log tavern, 1787-1840. Razed c. 1930.
100.01	41-5-138.8	Richard Ashbridge Manor House/Indian Run Farm	210 Main St.	Battle of the Clouds Historic District	Designated Resource (Eligible for National Register)	This large Greek Revival mansion built c. 1843-1846 by Richard Ashbridge, grandson of Richard Thomas II, as a larger-scale replica of the c.1749 gambrel-roofed house that served as the Thomas family's first residence.
100.02	41-5-138.8	Woodcutter's Cottage	210 Main St.	Battle of the Clouds Historic District	Designated Resource (Eligible for National Register)	Small, banked, one-story stone building. Stone near door etched "1707." If built c. 1707, is the oldest structure in Township, one of oldest in Chester County.
100.03	41-5-138.7	Ashbridge Barn	102 Main Street	Battle of the Clouds Historic District	Designated Resource (Eligible for National Register)	Built in 1913 as a large stone barn in the for Richard Ashbridge House complex and Indian Run Farm.
100.04	41-5-138.8	Ashbridge Carriage House	210 Main St.	Battle of the Clouds Historic District	Designated Resource (Eligible for National Register)	Built between 1843-1846 as a carriage house for Richard Ashbridge and Indian Run Farm.
100.05	41-5-138.13	Ashbridge Spring House	Main St.	Battle of the Clouds Historic District	Designated Resource (Eligible for National Register)	Built between 1843-1846 as a springhouse for Richard Ashbridge and Indian Run Farm.
100.06	41-5-138.7	Ashbridge Tenant House	101 Woodcutter St.	Battle of the Clouds Historic District	Designated Resource (Eligible for National Register)	Built between 1843-1846 as a Tenant house for Richard Ashbridge and Indian Run Farm.

Site Number	Tax Parcel	Site Name	Site Address	Historic District	Township Designation	Resource Description
103.01	41-5-126.1A	Quarry Worker's House	331 Quarry Lane		Designated Resource (Listed on National Register)	One of two double-family quarry worker's houses. Built c. 1833 following opening of Thomas marble quarry.
103.02	41-5-126.1	Quarry Worker's House	351 Quarry Lane		Designated Resource (Listed on National Register)	One of two double-family quarry worker's houses. Built c. 1833 following opening of Thomas marble quarry.
103.03	41-5-127	Office, Thomas Marble Quarry	253 S. Whitford Rd.		Designated Resource (Listed on National Register)	Built c. 1833 as office for adjacent quarry. Stone, banked into hillside and presently incorporated within larger house. Marble quarrier near here used in Thomas U. Walter Commissions. Vestiges of lime kilns nearby.
103.04	41-5-127	Quarry Hole	253 S. Whitford Rd.		Designated Resource	The quarry itself inadvertently filled with water and was later used as a part of the Blue Hole Quarry Swim Club in the 1950s.
103.05	41-5-127	Gateposts	253 S. Whitford Rd.		Designated Resource	Built as part of Quarry Master's House
106.01	41-5-125.4	Golden Acres	315 S. Whitford Rd.		Designated Resource	Golden Acres was built c.1840 by George Thomas, M.D. as a tenant farmstead for Oaklands Farm which was established in 1772 by his grandfather George Thomas I, called "Prince of the Great Valley" for his farming expertise. Served as dairy farm for tenant of Whitford Garne (Site 155) on the Thomas estate c.1905-1950.
106.02	41-5-125.4	Barn	315 S. Whitford Rd.		Designated Resource	Built as part of Golden Acres
106.03	41-5-125.4	Garage	315 S. Whitford Rd.		Designated Resource	Built as part of Golden Acres
107.01	41-5-133	Thomas Mill	130 W. Lincoln Hwy.	Battle of the Clouds Historic District	Designated Resource (Listed on National Register)	Water powered grist mill built in 1744 by Richard Thomas (II). Operated until 1935 as apple press. Grinding equipment dates to mid 19th century. Construction technique rare to Chester County.
107.02	41-5-133	Miller House	130 W. Lincoln Hwy.	Battle of the Clouds Historic District	Designated Resource (Listed on National Register)	Associated Miller's house constructed in 1835 by Colonel Richard Thomas as a home for a tenant Miller and damaged by fire in 1884. The house was relocated from its original position near Lincoln Highway in 2001 due to car dealership.
110.01	41-5-130	Oaklands Farm Tenant House	105 S. Whitford Rd.	Battle of the Clouds Historic District	Class 2 - Historical Architectural Significance	Farmhouse for tenant farmer, Oaklands Farm. Will Dague family c. 1900-1930s.
110.02	41-5-130	Dwelling	105 S. Whitford Rd.	Battle of the Clouds Historic District	Non-contributing Resource	Non-contributing Resource to Oaklands Tenant House
110.03	41-5-130	Oaklands Schoolhouse/Springhouse	105 S. Whitford Rd.	Battle of the Clouds Historic District	Designated Resource	Springhouse near southeast corner Whitford, Route 30. Used as one-room school for Thomas family children, friends.
111.01	41-5-97.6	Milkhouse	400 W. Lincoln Hwy.		Demolished, Site, or Ruins	The property was the home of the Cooper Dague family from c. 1900-1930. The Oaklands Creamery is notable for its association with early modern dairy organization in the Great Valley and for association with the Thomas family farms. Associated with Site 112 Stone Farmhouse - formerly "Whitford Farm Tenant House"
111.02	41-5-97.6	Mill Ruin	400 W. Lincoln Hwy.		Demolished, Site, or Ruins	Built with Milkhouse
112	41-5-97.6	Stone Farmhouse	400 W. Lincoln Hwy.		Demolished, Site, or Ruins	Site of stone farmhouse built c. 1840.

Site Number	Tax Parcel	Site Name	Site Address	Historic District	Township Designation	Resource Description
113.01	41-5-97.1	Richard Hance House/ Meadowhouse	146 S. Whitford Rd.		Designated Resource	Stone core built c. 1830 as home for owner of grist mill, saw mill, quarry, lime kilns. Hoopes family owned mill and house from 1832-1886. Currently serves as Duling-Kurtz restaurant and B&B. Mill Ruins are along Chester Valley Trail.
113.02	41-5-97.2	Barn/Rabbit House	146 S. Whitford Rd.		Designated Resource	In 1907 as part of the renovations the barn was converted into a residence named "Rabbit House." "Meadow House," the name given to the Richard Hance House, also dates to the 20th century.
114.01	41-5-99	Oaklands Quarry Worker's House	206 S. Whitford Rd.		Designated Resource	Built c. 1833. Associaed with Oakland marble quarries and lime kilns.
115.01	41-5-100	Joseph Price House	401 Clover Mill Rd.		Designated Resource (Listed on National Register)	Green serpentine, Gothic style stone core built c 1870 by Kersey Shoemaker. Limeburner extensive Queen Anne style alterations, additions c. 1894 by Joseph Price, President Medical Association.
115.02	41-5-100	Carriage Shed	401 Clover Mill Rd.		Designated Resource	Built as part of the Joseph Price Estate
115.03	41-5-100	Stone Foundation Wall	401 Clover Mill Rd.		Designated Resource	Built as part of the Joseph Price Estate
115.04	41-5-100	Outhouse	401 Clover Mill Rd.		Designated Resource	Built as part of the Joseph Price Estate
115.05	41-5-101.3	Barn Complex	441 Clover Mill Rd.		Designated Resource	Built as part of the Joseph Price Estate
117.01	41-5-102	House	501 Clover Mill Rd.		Designated Resource	Original house built 1870. House rebuilt after fire c. 1947. Stone foundation, stone walls from Dr. George Coates Estate. Outbuildings c. 1880.
117.02	41-5-102	Masonary Foundation Wall	501 Clover Mill Rd.		Designated Resource	Built as part of Estate
117.03	41-5-102	Outbuildings	501 Clover Mill Rd.		Designated Resource	Built as part of Estate
117.04	41-5-102	Pool and Pool House	501 Clover Mill Rd.		Non-contributing Resource	Non-contributing Resource to Estate
117.05	41-5-102	Bridge	501 Clover Mill Rd.		Non-contributing Resource	Non-contributing Resource to Estate
118	41-4-33-E	House	559 Clover Mill Rd.		Demolished, Site, or Ruins	Ruins of stone house, Richard White 1870's.
120.01	41-4-30.2	Arrandale/ Hunt Downing House	408 W. Lincoln Hwy.		Designated Resource (Listed on National Register)	Late Federal style manor house within large farm complex. Built 1810 for Hunt Downing. Restored 1940 by Charles Young, Vice President PA Railroad.
120.02	41-4-30.2	Arrandale Tenant House	408 W. Lincoln Hwy.		Designated Resource (Listed on National Register)	Built as part of Hunt Downing Estate
120.03	41-4-30.2	Carriage House	408 W. Lincoln Hwy.		Designated Resource	Built as part of Hunt Downing Estate
120.04	41-4-30.2	Great Barn	408 W. Lincoln Hwy.		Designated Resource	Built as part of Hunt Downing Estate
120.05	41-4-30.2	Barnyard Wall	408 W. Lincoln Hwy.		Designated Resource	Built as part of Hunt Downing Estate
120.06	41-4-30.2	Springhouse	408 W. Lincoln Hwy.		Designated Resource	Built as part of Hunt Downing Estate
123.01	41-4-28.1A	Wee Grimmet	624 W. Lincoln Hwy.		Designated Resource (Listed on National Register)	Small stone core, built c. 1820. Single family tenant house for quarry workers. Lime kilns, quarry nearby. Addition by Gilbert Mcllvaine, c. 1939.
123.02	41-4-28.1A	Stone Arch Bridge	624 W. Lincoln Hwy.		Designated Resource	Associated with Wee Grimmet and Grimmet
124.01	41-4-28.1	Grimmet/Ostheimer	626 W. Lincoln Hwy.		Designated Resource (Listed on National Register)	Grimmet was constructed in 1924 as the home of Dr. Maurice Ostheimer and his wife Martha Mcllvain Ostheimer and named for the ancestral Mcllvain family estate in Scotland. Dr. Ostheimer was a noted orthopedic surgeon and instructor at the University of Penn.
124.02	41-4-28.1	Stone Retaining Walls and Steps	626 W. Lincoln Hwy.		Designated Resource	Built as part of Grimmet Estate

Site Number	Tax Parcel	Site Name	Site Address	Historic District	Township Designation	Resource Description
124.03	41-4-28.1	Stone Retaining Walls and Steps	626 W. Lincoln Hwy.		Designated Resource	Built as part of Grimmet Estate
124.04	41-4-28.1A	Pond	120 Arrandale Blvd.		Designated Resource	Built as part of Grimmet Estate
124.05	41-4-28.1	Dry Pool	626 W. Lincoln Hwy.		Designated Resource	Built as part of Grimmet Estate
124.06	41-4-28.1	Pool	626 W. Lincoln Hwy.		Designated Resource	Built as part of Grimmet Estate
124.07	41-4-28.1	Dry Pool	626 W. Lincoln Hwy.		Designated Resource	Built as part of Grimmet Estate
126.01	41-5-104-E	Whitford Station	405 Spackman La.		Designated Resource	Whitford Station was built in the late 19th or early 20th century as a passenger station on the Pennsylvania Railroad's Main Line.
126.02	41-5-105	Freight Station	407 Spackman La.		Designated Resource	Associated with Whitford Station
127.01	41-5-194-E & 41-5-216	Whitford Bridge	PA Railroad and S. Whitford Road		Designated Resource	373-foot long pin-connected Parker truss bridge. U.S. Army guarded the bridge against sabotage in World War I. 1904-1905
128.01	41-5-123	Wheelwright Shop	1575 S. Whitford Rd.		Designated Resource	The wheelwright and blacksmith shops were built shortly after the construction of the Oakland Hotel (now demolished) on the Main line of the PA Railroad in 1833.
128.02	41-5-123	Blacksmith Shop	1575 S. Whitford Rd.		Designated Resource	The wheelwright and blacksmith shops were built shortly after the construction of the Oakland Hotel (now demolished) on the Main line of the PA Railroad in 1833.
129.01	41-5-121	Duck Pond Farm House	1551 S. Whitford Rd.		Designated Resource	The farmhouse is associated with the wheelwright and blacksmith shops and were at one time owned by George Thomas III in 1833.
129.02	41-5-121	Garage	1551 S. Whitford Rd.		Non-contributing Resource	Non-contributing Resource to the Farmhouse
129.03	41-5-121	Pond and Dam	1551 S. Whitford Rd.		Designated Resource	Associated with the Farmhouse
129.04	41-5-121	Springhouse	1551 S. Whitford Rd.		Designated Resource	Associated with the Farmhouse
130.01	41-5-122	House at Whitford Station	1573 S. Whitford Rd.		Designated Resource (Listed on National Register)	The House at Whitford Station was built 1833 as a tradesman's house in or shortly after the construction of the Oakland Hotel.
130.02	41-5-122	Garage	1573 S. Whitford Rd.		Non-contributing Resource	Non-contributing Resource to House at Whitford Station
132	41-5-104-E	Site of Oakland Hotel	405 Spackman La.		Demolished, Site, or Ruins	Built 1833. Demolished 1980. Popular public house c. 1834-1884. Serviced train, coach travelers.
133.01	41-5-224.1	Stone Farmhouse	1556 S. Whitford Rd.		Designated Resource	The stone house on the property was constructed in 1875 as evidenced by its Gothic Revival style and by a log beam in its basement that is inscribed "W.G. Cheyney 4/24/1875"
133.02	41-5-224.1	Small log building	1556 S. Whitford Rd.		Designated Resource	The log building on the property appears to be an early cabin dating from the late 18th to early 19th centuries.
135.01	41-5-226.2	Stone Farmhouse	1550 S. Whitford Rd.		Contributing Resource	The House was part of a small 16-acre farm in the late 19th century and in the early 20th century was owned by Kersey Cunningham. A barn stood on the property as late as 1979 but was later demolished.
135.02	41-5-226.2	Chicken House	1550 S. Whitford Rd.		Non-contributing Resource	Non-contributing Resource to Estate
135.03	41-5-226.2	Shed	1550 S. Whitford Rd.		Non-contributing Resource	Non-contributing Resource to Estate
136.01	41-5-223	Railroad House	408 Spackman La.		Designated Resource	Railroad house built c. 1880 by PA Railroad for workers on track.
136.01a	41-5-223	Railroad House	408 Spackman La.		Non-contributing Resource	Non-contributing Resource to Railroad House
136.02	41-5-221.1 & 41-5-222	Railroad House	410 & 412 Spackman La.		Designated Resource	Railroad house built c. 1880 by PA Railroad for workers on track.
139	41-5-214	House	1485 Spackman La.		Contributing Resource	Constructed c. 1860 and added to c. 1897. J. Maull ran steam heated greenhouses on the property c. 1910-1920.

Site Number	Tax Parcel	Site Name	Site Address	Historic District	Township Designation	Resource Description
140	41-5-213	Thrush Bush	1485 Spackman La.		Contributing Resource	Built in 1903. It served as a tenant house for 1485 Spackman Lane (Site 139) and is associated with the Leven Acres tenant house (Site 141).
141.01	41-8-69	Leven Acres	1460 Spackman La.		Designated Resource	Frame tenant house built c. 1860 was a tenant house for 1485 Spackman Lane (Site 139). It sits in a narrow hollow. A small dammed stream transverses the property. It is associated with Thrush Brush (Site 140).
142.01	41-5-211	Thorney Acres House	1425 Spackman La.		Designated Resource	A stone and stucco house with a later concrete addition was built in 1798 by Benjamin Few, a merchant and was part of a dairy farm.
142.02	41-5-211	Springhouse	1425 Spackman La.		Designated Resource	Built as part of Thorney Areas
142.03	41-5-211	Stone Wall	1425 Spackman La.		Designated Resource	Built as part of Thorney Areas
143.01	41-7-1	Francis W. Kennedy House	1417 Highland Ave.		Designated Resource (Listed on National Register)	Summer cottage built 1889 in Bradford Hills by Frank Miles Day, one of four top architects in late 1800's. "Shingle Tudor" style home, inspired by New England seashore resorts.
143.02	41-7-1	Garage	1417 Highland Ave.		Non-contributing Resource	Non-contributing Resource to Kennedy House
144.01	41-7-5	Kinbawn	1387 Highland Ave.		Designated Resource (Listed on National Register)	Built 1889 by Philadelphian architect Newton H. Culver (Culver and Rodgers). One of few documented Culver commissions. Summer cottage for Philadelphia attorney R. Rowley.
144.02	41-7-5	Stable/Groom's Quarters	1387 Highland Ave.		Designated Resource	Built as part of Kinbawn
145.01	41-8-62	Former Parsonage	555 W. Boot Rd.		Designated Resource	Built by Tamer and William Sylvester and purchased c. 1857 by the congregation of Grove Methodist Church for use as a parsonage. In 1863, the congregation purchased a home closer to the church, the Grove Parsonage
146.01	41-8-75	Hannah White Log House	545 W. Boot Rd.		Designated Resource (Listed on National Register)	One of three habitable log houses known in Township. Built c. 1810. Occupied 1856-1880 by Samuel L. Fisher, blacksmith and wheelwright at Grove.
150.01	41-8-167-E	Grove United Methodist Church	490 W. Boot Rd.	Grove Historic District & Battle of the Clouds	Designated Resource (Listed on National Register)	Congregation dates to 1783. Present green serpentine stone, Gothic style Church built c. 1888.
150.02	41-8-167E	Grove Cemetary	490 W. Boot Rd.	Grove Historic District & Battle of the Clouds	Designated Resource (Listed on National Register)	Over 8 acres. Resting place for remains of early Grove area families, Hoffmans, Boyers, Whites, Merediths, and Liberty Brown.
150.02a	41-8-167.1E	Stone Wall	490 W. Boot Rd.	Grove Historic District & Battle of the Clouds	Designated Resource	Built as part of Grove Church
150.03	41-8-88	Grove School	471 W. Boot Rd.	Grove Historic District & Battle of the Clouds	Designated Resource (List on National Register)	Built in 1870 as one-room, public school. Served southwest quadrant of Township until 1941.

Site Number	Tax Parcel	Site Name	Site Address	Historic District	Township Designation	Resource Description
150.03a	41-8-88	Garage	471 W. Boot Rd.	Grove Historic District & Battle of the Clouds	Designated Resource	Associated with Grove Church
150.04	41-8-87	Grove Parsonage	497 W. Boot Rd.	Grove Historic District & Battle of the Clouds	Designated Resource (Listed on National Register)	Associated with Grove Church
150.04a	41-8-87	Garage	497 W. Boot Rd.	Grove Historic District & Battle of the Clouds	Non-contributing Resource	Non-contributing Resource to Grove HD
150.05	41-8-86	Grove Store	499 W. Boot Rd.	Grove Historic District & Battle of the Clouds	Designated Resource (Listed on National Register)	Built 1830 by Riter Boyer and was the general store for Grove Village.
150.06	41-8-78	Boyer/Speakman House	501 W. Boot Rd.	Grove Historic District & Battle of the Clouds	Designated Resource (Listed on National Register)	Built 1833 by Riter Boyer, developer of Grove Village and rented to local tradesmen.
150.07	41-8-77	Boyer/Blacksmith House	515 W. Boot Rd.	Grove Historic District & Battle of the Clouds	Designated Resource (Listed on National Register)	Frame house 1830s owned by Riter Boyer, developer of Grove Village.
150.07a	41-8-77	Garage	515 W. Boot Road	Grove Historic District	Designated Resource	Built as part of Boyer/Blacksmith House
150.08	41-8-144	Groven Tavern	500 W. Boot Rd.	Grove Historic District	Designated Resource (Listed on National Register)	Built 1819 the tavern for 63 years a tavern accommodating teamsters, travelers. Stone core built by Mamy Shade, popular eccentric hostess.
150.09	41-8-79	Samuel Fisher House	1402 S. Whitford Rd.	Grove Historic District	Designated Resource (Listed on National Register)	Two story, stuccoed frame house. Built c. 1860. May have been general store.
150.09a	41-8-79	Wagon House	501 W. Boot Road	Grove Historic District	Designated Resource	Built as part of Samuel Fisher House
150.09b	41-8-79	Shed	499 W. Boot Rd.	Grove Historic District	Designated Resource	Built as part of Samuel Fisher House

Site Number	Tax Parcel	Site Name	Site Address	Historic District	Township Designation	Resource Description
150.10	41-8-80	1404 S. Whitford Rd.	1404 S. Whitford Rd.	Grove Historic District	Non-contributing Resource	Non-contributing Resource to Grove HD
150.11	41-8-81	John Fisher House	1410 Grove Ave.	Grove Historic District	Designated Resource (Listed on National Register)	Built 1840 and owned by John Fisher, wagonmaker and prominent member of Grove Methodist Church.
154.01	41-5-107	Tenant House	255 W. Boot Rd.	Battle of the Clouds Historic District	Designated Resource	During the late 19th and early 20th centuries, it was part of a 16 acre property owned by William Linhoff and then W.H. Fulton. By 1933, it had been purchased by George Thomas III and became part of his 418-acre estate
154.02	41-5-107	Barn Ruins and Shed	255 E. Boot Rd.	Battle of the Clouds Historic District	Demolished, Site, or Ruins	Associated with the Tenant House
155.01	41-5Q-1.2	Whitford Garne	1505 E. Belvedere Cir.		Designated Resource (Listed on National Register)	Pure Colonial or Georgian Revival style manor house fo 418 acre "South Hills" farm. Built in 1905 for George Thomas III. Designed by Albert W. Dilkes. Named for Thomas family's ancestral home in Wales. Last mansion house built by Thomas family in Township. Surrounded by Indian King, a residential development.
156.01	41-5-265	Greenway	60 W. Boot Rd.		Designated Resource	Federal style stone house. Records show that James Shaw, a local shoemaker, owned a log house and stable on the site in 1798. By 1817, the building was described as "a good dwelling house one end log and the other end stone, two stories, four rooms above and two below.
156.02	41-5-265	Storage Building	60 W. Boot Rd.		Non-contributing Resource	Non-contributing Resource to Greenway
156.03	41-5-265	Classroom Building	60 W. Boot Rd.		Non-contributing Resource	Non-contributing Resource to Greenway
157.01	41-5Q-137	Richard Walsh Barn	1397 Whiteland Dr.		Demolished, Site, or Ruins	Ruins of Richard Walsh's barn 1900s.
158.01	41-8-182	Tenant House	296 W. Boot Rd.		Designated Resource	Tenant house for tradesman. Popular location near Grove Village. Built 1830.
158.02	41-8-182	Garage	296 W. Boot Rd.		Non-contributing Resource	Non-contributing Resource to Estate
159	41-8D-57	Green Bank Farm	1370 S. Pottstown Pike		Demolished, Site, or Ruins	Site of Green Bank Farm, a 72-acre gentleman's farm complex. An associated tenant's house located to the south of the main residence was constructed c. 1830. The farm was largely demolished between 1968 and 1981. The area now holds a housing development and a right of way for high voltage power lines.
161.01	41-8C-85	Richard Walsh House	272 Colwyn Tc.		Contributing Resource	In the early 20th century it was owned by Samuel and then Harry Waltz. The stone foundation of the house reportedly dates to the tenure of Richard Walsh.
162.01	41-8-185.5	James Hoffman House	1315 Burke Rd.		Designated Resource	The James Hoffman House and property was owned by James H. Hoffman in late nineteenth and early 20th centuries. It was remodeled ca. 1930 in the Colonial Revival style
162.02	41-8-185	James Hoffman Barn	1331 Burke Rd.		Designated Resource	Built as part of the Hoffman House
162.03	41-8-185.5	Garage	1315 Burke Rd.		Designated Resource	Built as part of the Hoffman House
162.04	41-8-185.5	Garage	1315 Burke Rd.		Designated Resource	Built as part of the Hoffman House
162.05	41-8-185	Pond	1331 Burke Rd.		Designated Resource	Built as part of the Hoffman House
164.01	41-8-173	Riter Boyer House	350 W. Boot Rd.		Designated Resource (Listed on National Register)	George Hoffman's son, John, occupied the plantation and built the house in the turn of the century. The house and 120 acres was sold in 1811 to John Boyer which then descended to his son Riter in 1832.

Site Number	Tax Parcel	Site Name	Site Address	Historic District	Township Designation	Resource Description
165.01	41-5-286	Tenant House	290 W. Boot Rd.	Battle of the Clouds Historic District	Designated Resource	Tenant house for tradesman 1818. Was small farm, 11 acres, popular location near Grove Village. Owned by Isaac Dresser, thresher, 1862-1899; Andrew Crust, shoemaker, 1818-1843.
165.02	41-5-286	Sheds	290 W. Boot Rd.	Battle of the Clouds Historic District	Non-contributing Resource	Non-contributing Resource to Estate
168.01	41-8-166	Frame House	1365 Grove Rd.		Designated Resource	A frame house likely constructed in the 1800s. It is first mapped in the early 20th century on the 6-acre property of William Parker
168.02	41-8-166	Shed	1365 Grove Rd.		Non-contributing Resource	Non-contributing Resource to Estate
169.01	41-8B-24	Vernon L. Hoffman House	490 Scott Dr.		Designated Resource	Served as the dwelling on a large dairy farm. The property was owned by Vernon L. Hoffman in the late 19th and early 20th centuries before being purchased by W. Earle Perry
169.02	41-8B-24	Garage	490 Scott Dr.		Designated Resource	Built as part of Vernon Hoffman House
170.01	41-8-162	George Hoffman House	1239 Grove Rd.	Battle of the Clouds Historic District	Designated Resource (Listed on National Register)	Homestead (1772-1799) of George Hoffman, German immigrant, "Chester County's First Methodist," first settler of Southwest area of Township. Stone core built late 1700's, stone additions c. 1805, c. 1850; frame addition c. 1900's. Features large stones (quoins) in corners. Dairy farm. Remained in Hoffman family until 1902.
170.02	41-8-162	Barn	1239 Grove Rd.	Battle of the Clouds Historic District	Designated Resource	Built as part of George Hoffman House
170.03	41-8-162	Workshop	1239 Grove Rd.	Battle of the Clouds Historic District	Designated Resource	Built as part of George Hoffman House
171.01	41-8-160	Springhouse	1250 Grove Rd.		Designated Resource	A prefabricated house built c. 1930 was previously located on the parcel, but was demolished between 1982 & 1992 to constructed high-voltage power lines. An earlier rubble stone springhouse remains standing on the Grubbs Mill Road boundary of property.
172.01	41-8-121	Newlin Miller's House	1205 Samuel Rd.		Designated Resource (Listed on National Register)	The Miller's house is significant for its association with the Newlin Saw Mill which was constructed by William Newlin in the early 19th century. He had inherited the land of his father, John in 1811 and sold off all but the mill land.
172.02	41-8-113.1A	Barn	1240 Samuel Rd.		Designated Resource	Built as part of the Newlin Miller House
172.03	41-8-121	Springhouse	1205 Samuel Rd.		Designated Resource	Built as part of the Newlin Miller House
174.01	41-8-132.1	Stone Farmhouse	650 W. Boot Rd.		Designated Resource	The house was built by Hannah White to replace an older one-story log house mentioned in the 1798 Direct Tax. Hannah White, the owner of the property, was the only female landowner in West Whiteland in the 18th century and was a member of the Grove Church.
177.01	41-8-130	Stone House	1357 Copeland Rd.		Designated Resource	House used in the 1870s as a store by its owner John Berry. The house is denoted alongside a frame barn (now demolished) on the 25-acre property of James Pearson.
177.02	41-8-130	Garage	1357 Copeland Rd.		Designated Resource	Built as part of Estate
178.01	41-8-99	Stone House	714 Ravine Rd.		Designated Resource	Stone house built c. 1860.
178.02	41-8-99	Shed	714 Ravine Rd.		Designated Resource	Built 1940-1950s part of Estate
179.01	41-8-108.9A	Wollerton Log House	1282 Copeland Rd.		Designated Resource	One of three remaining log cabins in the Township. The Wollerton house is distinguished among the other log homes for its extraordinarily large masonry chimney and banked construction 1800.

Site Number	Tax Parcel	Site Name	Site Address	Historic District	Township Designation	Resource Description
179.02	41-8-108.9A	Springhouse	1282 Copeland Rd.		Designated Resource	Built as part of the Wollerton House
179.03	41-8-108.9A	Root Cellar	1282 Copeland Rd.		Designated Resource	Built as part of the Wollerton House
179.04	41-8-108.9A	Garage	1282 Copeland Rd.		Non-contributing Resource	Non-contributing Resource to Wollerton House
180	41-8-111	Frame House	1296 Samuel Rd.		Contributing Resource	2-story additive frame house constructed c. 1860-1890. The property was part of a small 13 acre property owned by Irvin Reagan in 1883 and in 1912 by Isaac R. Green. In the early 20th century it was owned by D.J. Hunter and marked in maps as the "Lone Pine Farm" (Dauber 1979). Aerial imagery shows that part of the associated acreage became the Sunset Grove subdivision in the mid-20th century (Site 354).
181.01	41-8F-21.1	Davis Dairy Farm	1276 Samuel Rd.		Designated Resource	The property was owned by Samuel Davis in 1873 and was part of Mrs. E. Kate Davis's 84-acre property in 1883. It remained roughly the same size throughout the early 20th century when it was owned by C.W. Talbot and then William Rodgers
181.02	41-8F-21.3	Barn	1276 Samuel Rd.		Designated Resource	Built as part of the Davis Dairy Farm
181.03	41-8F-21.4	Springhouse	1276 Samuel Rd.		Designated Resource	Built as part of the Davis Dairy Farm
181.04	41-8F-21.1	Shed	1276 Samuel Rd.		Designated Resource	Built as part of the Davis Dairy Farm
181.05	41-8F-21.1	Garage	1276 Samuel Rd.		Non-contributing Resource	Non-contributing Resource to Davis Dairy Farm
201	41-5-34	Stone House	108 N. Pottstown Pk.		Demolished, Site, or Ruins	Two-story stone house built c. 1930 and owned by Richard W. Thomas. Demolished between 1982 and 1992 to construct a commercial building.
202.01	41-5-40	Whitford Hall	145 W. Lincoln Hwy.		Designated Resource (Listed on National Register)	Stone, Federal style house built 1798 by Col. Richard Thomas III, Thought to be built for son, Samuel Downing Thomas. Secret room in cellar allegedly sheltered runaway slaves.
202.02	41-5-40	Drive-Through Shelter	145 W. Lincoln Hwy.		Non-contributing Resource	Non-contributing Resource to Whitford Hall
204.01	41-5-40	Whitford Lodge	145 W. Lincoln Hwy.		Designated Resource (Eligible for National Register)	Brick country mansion built 1782-1783 by Col. Richard Thomas III. Remained in family until 1900. Given by W.L. Bull to PA Association of Women Workers. Vacation home for Philadelphia working girls for 28 years. Served first County Library, Civic and Art Center.
205.01	41-5-30.5	Ivy Cottage	281 W. Lincoln Hwy.		Designated Resource (Eligible for National Register)	Georgian style, stone farmhouse built 1799 by Col. Richard Thomas III as a summer home for maiden Thomas sisters. Transformed into elegant Queen Anne style c. 1886 by Sarah Roberts Bull.
205.02	41-5-30.5	Barn	281 W. Lincoln Hwy.		Designated Resource	Built as part of the Ivy Cottage
205.03	41-5-30.5	Root Cellar	281 W. Lincoln Hwy.		Designated Resource	Built as part of the Ivy Cottage
206.01	41-5-41	Tenant House	325 W. Lincoln Hwy.		Designated Resource	Stone tenant house to serve Ivy Cottage (Site 205) and Oaklands (Site 207). Core built c. 1800.
206.02	41-5-41	Springhouse	325 W. Lincoln Hwy.		Designated Resource	Built as part of the John Roberts Thomas Farmstead
206.03	41-5-41	Stable	325 W. Lincoln Hwy.		Designated Resource	Built as part of the John Roberts Thomas Farmstead
207.01	41-5-5.3	Oaklands	351 W. Lincoln Hwy.	Battle of the Clouds Historic District	Designated Resource (Listed on National Register)	George Thomas built in 1772 as manor house for 500 acre Oaklands Farm. Used as Quaker Meetinghouse in 1777 when Uwchlan Meeting served as a hospital.
207.02	41-5-5.3	Oaklands Gatehouse	351 W. Lincoln Hwy.	Battle of the Clouds Historic District	Designated Resource	Used as private school for Thomas family children and friends in the early 1900's.
209.01	41-5-7	Whitford Schoolhouse	211 N. Whitford Rd.		Designated Resource	Built 1895 on land given by Charles Thomas for that purpose. Replaced Northside as public school to serve northwest quadrant Township. First school to have central heating. Reverted to Thomas family in 1941, when schools were consolidated.

Site Number	Tax Parcel	Site Name	Site Address	Historic District	Township Designation	Resource Description
210.01	41-5-9	Fairview/Charles Thomas House	225 N. Whitford Rd.		Designated Resource (Listed on National Register)	Built 1877-1878 by George Thomas M.D. as wedding present for third son, Charles. Exquisite Gothic/Victorian style designed by noted architect Addison Hutton.
210.02	41-5-9	Carriage House/Apartments	225 N. Whitford Rd.		Non-contributing Resource	Non-contributing Resource to Fairview
210.03	41-5-9	Carriage Shed	225 N. Whitford Rd.		Designated Resource	Built as part of the Fairview
210.04	41-5-9	Dog Kennel/Granary/Tenant House	225 N. Whitford Rd.		Designated Resource	Built as part of the Fairview
210.05	41-5-9	Chicken Coop/Tenant House	225 N. Whitford Rd.		Designated Resource	Built as part of the Fairview
210.06	41-5-9	Gate Posts	225 N. Whitford Rd.		Designated Resource	Built as part of the Fairview
210.07	41-5-1.4	Barn Ruins	403 Grand Oak La.		Designated Resource	Built as part of the Fairview
211.01	41-1-1	Valley View Farm	435 N. Whitford Rd.		Designated Resource	The core of the dwelling located on the Valley View Farm is a double-door Georgian style dwelling constructed ca. 1800 with later additions in 1829 and 1839.
211.02	41-1-1.1H	Barn	437 N. Whitford Rd.		Designated Resource	Built as part of Valley View Farm
211.03	41-1-1	Carriage Barn	435 N. Whitford Rd.		Designated Resource	Built as part of Valley View Farm
211.04	41-1-1	Garage	435 N. Whitford Rd.		Designated Resource	Built as part of Valley View Farm
212.01	41-5A-8	Fairview or Northside School	308 W. Shoen Rd.		Contributing Resource	One-room public school from 1865-1895. Served northwest quadrant of Township, replaced Whitford School.
213	41-2-33	James D. Peck House	171 Shoen Rd.		Demolished, Site, or Ruins	Site of the farmhouse associated with the 119-acre Peck Farm . The residence was located near Peck's Sand Mine which later became the West Whiteland Silica Company [Site #216], The residence appears to have been demolished prior to 1951.
214.01	41-2-28.1	Maple Spring Farm House	103 Shoen Rd.	Battle of the Clouds Historic District	Designated Resource	Built 1790 in association with the Trimble Mill by William Trimble Jr.
214.02	41-2-26	Trimble Mill	101 Shoen Rd.	Battle of the Clouds Historic District	Designated Resource (Listed on National Register)	Three-story grist or flour mill built c. 1790. Had interior water wheel. Reached peak production 1860, ceased operation c. 1880. In Trimble family until 1889.
214.03	41-2-28.1	Springhouse Ruins	103 Shoen Rd.	Battle of the Clouds Historic District	Designated Resource	Built as part of Maple Spring Farm
214.04	41-2-28.1	Stone Wall and Shed	103 Shoen Rd.	Battle of the Clouds Historic District	Designated Resource	Built as part of Maple Spring Farm
214.05	41-2-28.1	Carport	103 Shoen Rd.		Non-contributing Resource	Non-contributing Resource to Maple Spring Farm
216	41-5-26.3	West Whiteland Silica Mines	200 Cambridge Ch.		Contributing Resource	Site of West Whiteland Silica Mines. Founded by James D. Peck 1879. Produced sand for firebricks, firesand. Active until 1919. Now Cambridge Chase Community.
217.01	41-2-43.1	House	340 N. Pottstown Pk.		Contributing Resource	Commercial adaptation of old building. Original building 1890-1920s
218.01	41-5-29	Dorsey Asbridge Home	101 Waterloo Blvd.		Designated Resource	1880 home remained in the Ashbridge family through the early 20th century and had served as a realty office by 1980.

Site Number	Tax Parcel	Site Name	Site Address	Historic District	Township Designation	Resource Description
220	41-5-3.1	Tenant House	200 N. Whitford Rd.		Demolished, Site, or Ruins	Frame tenant house for J. Preston Thomas's Whitford Farm. Demolished between 1982 and 1999.
221.01	41-4-24.1	Ball and Ball	461 W. Lincoln Hwy.		Class 2 - Historical Architectural Significance	A stone tenant house 1838 for Hunt Downing's farm. Enlarged and modified c. 1876. Known as White House Inn 1920s. Since 1943 houses well known Ball and Ball reproduction hardware salesroom and museum.
221.02	41-4-24	Shop	463 W. Lincoln Hwy.		Designated Resource	Associated with Ball and Ball
221.03	41-4-24.1	Stable	461 W. Lincoln Hwy.		Designated Resource	Associated with Ball and Ball
221.04	41-4-24	Former Whitford Post Office	463 W. Lincoln Hwy.		Designated Resource	Associated with Ball and Ball
221.05	41-4-24	Garage	463 W. Lincoln Hwy.		Non-contributing Resource	Non-contributing Resource to Ball and Ball
221.06	41-4-24.1	House	461 W. Lincoln Hwy.		Non-contributing Resource	Non-contributing Resource to Ball and Ball
223.01	41-4-25	Woodledge	100 Woodledge La.		Designated Resource (Listed on National Register)	Woodledge 1935 was commissioned by Park L. Plank, a local industrialist. Plank was born in Lancaster County and went on to establish the Downingtown Iron Works. Architect Ralph P. Minich was commissioned to create the house's design.
224.01	41-4-23	Fairview Farm Tenant House	244 N. Whitford Rd.		Designated Resource	This banked stone house was built 1865 as a tenant house for the Fairview Farm of Charles Thomas house (210) and was occupied by the Dague family in the early 1900s.
224.02	41-4-23	Shed	244 N. Whitford Rd.		Designated Resource	Built as part of Fairview Farm Tenant House
225.01	41-4-9.4	Frame Farmhouse	426 N. Whitford Rd.		Designated Resource	Frame, Gothic Revival Style farmhouse built c. 1860.
225.02	41-4-9.4	Garage	426 N. Whitford Rd.		Designated Resource	Built as part of Frame Farmhouse
225.03	41-4-9.4A	Barn	426 N. Whitford Rd.		Designated Resource	Built as part of Frame Farmhouse
226.01	41-4-26	West Whiteland Inn	609 W. Lincoln Hwy.		Designated Resource (Listed on National Register)	Built late 18th century 1770-1799 as stone tenant house on Jehu Roberts' 540 acre farm. Enlarged c., 1825 and served as a tavern 1826-1837.
226.02	41-4-26	Stable	609 W. Lincoln Hwy.		Designated Resource (Listed on National Register)	Built as part of West Whiteland Inn
226.03	41-4-26	Shed	609 W. Lincoln Hwy.		Non-contributing Resource	Non-contributing Resource to West Whiteland Inn
228.01	41-4-18	Colebrook Manor	645 W. Lincoln Hwy.		Designated Resource (Listed on National Register)	Conservative rural manor house built 1842 for Richard I. Downing, Orthodox Quaker, owner of 700 acre farm. Purchased in 1914 by Wikoff Smith, Master Of Whitelands Hunt and housed the hunt hounds there.
228.02	41-4-18	Barn	645 W. Lincoln Hwy.		Designated Resource (Eligible for National Register)	Built as part of Colebrook Manor
229.01	41-4-21	Colebrook Farm Tenant House	575 West Saxony Dr.	Battle of the Clouds Historic District	Designated Resource (Eligible for National Register)	Fieldstone Georgian style manor house, farm complex built 1750 by John Spruce. Samuel Bond purchased the property in 1952. First colonial settlement. Addition to house, built c, 1798. Converted to Clubhouse for Whiteland Hunt by Wikoff Smith.
229.02	41-4-221	Barn	297 Newport Pl.	Battle of the Clouds Historic District	Designated Resource	Associated with Colebrook Farm

Site Number	Tax Parcel	Site Name	Site Address	Historic District	Township Designation	Resource Description
229.03	41-4-221	Barnyard Wall	297 Newport Pl.	Battle of the Clouds Historic District	Designated Resource	Associated with Colebrook Farm
231.01	41-4-20.3	Folly Cottage	570 Colebrook Rd.		Designated Resource	Folly Cottage 1960-1962 is a Frank Lloyd Wright-designed home built for Mr. and Mrs. Frederic Royston
231.02	41-4-20.3	Guest House	570 Colebrook Rd.		Designated Resource	Associated with Folly Cottage
231.03	41-4-20.3	Garage	570 Colebrook Rd.		Designated Resource	Associated with Folly Cottage
233.01	41-4-5.33	Lost Acres / John Fisher House	522 Westfield Dr.		Designated Resource	John Fisher built the home 1830. A fire insurance (F&A) medallion hangs on its exterior. A housing development was constructed in the area around the farmstead in 1950s-1960s
233.02	41-4-5.33	Turkey House	522 Westfield Dr.		Designated Resource	Built as part of John Fisher House
233.03	41-4-5.33	Foundation	522 Westfield Dr.		Non-contributing Resource	Non-contributing Resource to John Fisher House
233.04	41-4-5.33	Garage	522 Westfield Dr.		Non-contributing Resource	Non-contributing Resource to John Fisher House
233.05	41-4-5.33	Machine Shed	522 Westfield Dr.		Designated Resource	Built as part of John Fisher House
234.01	41-4-16	Wickoff Smith Barn / Whitford Hills Country Club	600 Whitford Hills Rd.		Contributing Resource	The Wickoff Smith Barn was constructed 1920 for Wickoff Smith, president of the American Bank Note Company and resident of Bryn Mawr, who bought neighboring Colebrook Manor and Colebrook Farm. Converted into Whitford Country Club Clubhouse in 1956.
234.02	41-4-16	Building Ruins	600 Whitford Hills Rd.		Demolished, Site, or Ruins	Associated with Wickoff Smith Barn 1800s
300.01	41-2-73.1	John Mc Clenahan House	403 N. Pottstown Pk.		Designated Resource	The stone house presently on the site was built in 1928 by John Mc Clenahan, a Philadelphia advertising agency executive and resident of Villanova. A frame dwelling built by Thomas D. Trimble in the mid-19th century formerly stood on the site.
301.01	41-5-43.2	George Ashbridge House	305 N. Pottstown Pk.		Designated Resource	House was built 1875 by George Ashbridge. It served as a tea room for a time and was the home of Judge Theodore Rogers. A large two story addition was constructed against the northeast corner of the house between 1992 and 1999.
302.01	41-5-89.1	(Chase) Malvern Federal Building	109 N. Pottstown Pk.		Designated Resource	The log house had been constructed by Richard Thomas on 100 acres of land 1771-1789. Thomas's granddaughter Hannah and her husband Isaac Jacobs were deeded the log house and 60 acres upon their marriage in 1771 and built the 3-bay stone core of the house soon after
303.01	41-5-86	Sleepy Hollow Hall/Massey House	109 E. Lincoln Hwy.	Battle of the Clouds Historic District	Designated Resource (Listed on National Register)	Additive stone house built between 1717-1820. Dates to earliest settlement of the Township. From 1791-1848 served as the home of George Massey.
303.02	41-5-86	Summer Kitchen	109 E. Lincoln Hwy.	Battle of the Clouds Historic District	Designated Resource	Associated with the Massey House
304.01	41-5-86.1	Guernsey Cow Dairy Barn	410 Exton Square Pwy.		Designated Resource	1927 barn converted to restaurant c. 1930 and outlet for bottled Guernsey milk and ice cream.
305.01	41-5-85	Zook House/Exton Meadows	339 Exton Square Pwy.		Designated Resource (Listed on National Register)	Home of 8 generations of Zooks. Stone core built c. 1750 by William Owen. Was haven for German immigrants moving west to Lancaster County and Ohio. Restored and adapted for offices and commercial use in 1971.

Site Number	Tax Parcel	Site Name	Site Address	Historic District	Township Designation	Resource Description
307.01	41-5C-129	Turnpike Station Tenant House	421 E. Lincoln Hwy.		Contributing Resource (Eligible for National Register)	This building is thought to have been constructed in the late 18th early 19th century as a tenant house for the turnpike station in response to the business activity generated by the newly constructed Lancaster Turnpike.
307.02	41-5C-129	Commercial Building	421 E. Lincoln Hwy.		Non-contributing Resource	Non-contributing Resource to the Turnpike Station
307.03	41-5C-129	Commercial Building	421 E. Lincoln Hwy.		Contributing Resource	Associated with the Turnpike Station
308.01	41-5C-130	House at Turnpike Station	431 E. Lincoln Hwy.		Designated Resource (Eligible for National Register)	Built 1800 as a tenant house for blacksmith or wheelwright who worked as shops on Lancaster Turnpike. Owned and built by John Bowen, builder of Ship Inn.
308.02	41-5C-130	Garage	431 E. Lincoln Hwy.		Non-contributing Resource	Non-contributing Resource to the House at Turnpike Station
309.01	41-5-81	Exton Hotel/Exton House/Ship Station	439 E. Lincoln Hwy.		Designated Resource (Listed on National Register)	Built by James Beale in 1859 to provide food and shelter for travelers on Chester Valley RR and Turnpike. Colorful past allegedly includes ladies of ill repute and bootleg liquor. In 1860 and 1869, there were only three licensed public houses in the Township.
309.02	41-5-81	Stone Culvert	439 E. Lincoln Hwy.		Designated Resource	Associated with the historic railway alignment near the Exton Hotel, which has since been abandoned.
311.01	41-5-75	Ship Inn	693 E. Lincoln Hwy.		Designated Resource (Listed on National Register)	Built by John Bowen 1796, innkeeper, for new Lancaster Turnpike coach trade. Run by the Bowen family and relatives until 1854 as public house & polling place. Served as a private residence until reopening as Inn 1948 and the only Inn operating in Township.
311.02	41-5-75	Garage	693 E. Lincoln Hwy.		Designated Resource	Associated with the Ship Inn
312.01	41-5-96	First Ship School	111 N. Ship Rd.		Contributing Resource	Built 1850 and served as one-room public school 1857-1867 for northeast quadrant of Township. Replaced by Second Ship School.
313.01	41-5-72	Hickory Hearth	612 Sylvania Rd.	Battle of the Clouds Historic District	Contributing Resource	Hickory Hearth is a house built 1800 around a stone core that is thought to have been part of an old smoke house for Ship Inn or the Evan Lewis House.
314.01	41-5-70	John Cuthbert House/Green Valley Farm	204 Green Valley Rd.	Battle of the Clouds Historic District	Designated Resource (Listed on National Register)	Built in several additions from 1773-1819. Elegant example of Federal styling expressed in rural building tradition. Typical stone manor house of prosperous gentleman farmer in Great Valley. Finely crafted door and window framing, handsome pedimented dormers. Distinctive "rope" molding seen only in one other house in Township, Arrandale.
314.02	41-5-70	Carriage House/Workshop	204 Green Valley Rd.	Battle of the Clouds Historic District	Designated Historic Resource	Built as part of Cuthbert House
314.03	41-5-70.25	Springhouse	203 Green Valley Rd.	Battle of the Clouds Historic District	Designated Historic Resource	Built as part of Cuthbert House
314.04	41.5.70.1	Barn Ruins	206 Green Valley Rd.	Battle of the Clouds Historic District	Demolished Resource, Site or Ruins	Built as part of Cuthbert House
315.01	41-2-464	Weaver's Cottage Ruins	Corner Swedesford Rd. & N. Ship Rd.		Demolished, Site, or Ruins	1798 Ruins of stone tenant house. Built on foundation of old log weaver's shop.

Site Number	Tax Parcel	Site Name	Site Address	Historic District	Township Designation	Resource Description
316	41-2-467	Ship Farm Tenant House	N. Ship Rd. & Sunrise Blvd.		Demolished, Site, or Ruins	Built c. 1800 as tenant house for blacksmith or wheelwright who worked at shops on Lancaster Turnpike. Owned and built by John Bowen, builder of Ship Inn (311).
317.01	41-2-457	North Ship Road Stone Tenant House	509 Colfelt Ct.		Designated Resource	The North Ship Road Tenant House was built 1850 north of Ship Farm, now Swedesford Chase surrounds the site.
317.02	41-2-457	Garage	509 Colfelt Ct.		Designated Resource	Associated with North Shp Road Stone Tenant House
318.01	41-2-435	Dr. Jones House Ruins	519 Colfelt Ct.		Demolished, Site, or Ruins	The masonry ruins presently on the site belong to a dwelling denoted as the property of James Brown in the late 19th and early 20th centuries. The property was approximately 4 acres
319.01	41-2-48.1	Adam Reitenbaugh House	533 N. Ship Rd.		Designated Resource	Stone farmhouse built and owned from 1852-1908 by Adam Reitenbaugh, farmer.
319.02	41-2-48	Barn	533 N. Ship Rd.		Designated Resource	Built as part of Rittenbaugh House
322.01	41-2-84.3	Colfelt House/John Bell Farm	703 Old Valley Rd.	Battle of the Clouds Historic District	Designated Resource (Listed on National Register)	Built 1840 by Quaker farmer John Bell as modest stone farm house. Remodeled in 1889 by Rebecca Colfelt, a transplanted Philadelphian, her son Lawrence was Master of Whitelands Hunt. Purchased by Church Farm School c. 1954.
322.02	41-2-84.3	Great Barn	703 Old Valley Rd.	Battle of the Clouds Historic District	Designated Resource	Built as part of Colfelt house/John Bell Farm
322.03	41-2-84.3	Tenant House	703 Old Valley Rd.	Battle of the Clouds Historic District	Designated Resource (Listed on National Register)	Built as part of Colfelt house/John Bell Farm
322.04	41-2-84.3	Corn Crib	703 Old Valley Rd.	Battle of the Clouds Historic District	Designated Resource	Built as part of Colfelt house/John Bell Farm
324.01	41-2-84.4	Benjamin Jacobs House/Strawbridge Farm	375 N. Ship Rd.		Designated Resource (Listed on National Register)	Stone core built c. 1790 in Georgian Style. Farm manor house for Benjamin Jacobs, gentleman farmer (600 acres), surveyor, lawyer, Chester County Judge of Common Pleas. Remodeled c. 1880's, continued as manor house for prosperous farm. Summer home for Strawbridge family, early 1900's.
325.01	41-2-84.5	Fox Chase Inn/Ship Road Farm	615 Swedesford Rd.	Battle of the Clouds Historic District	Designated Resource (Listed on National Register)	First licensed public house in West Whiteland, 1786. Run by weaver-innkeeper John Quinn, then Thomas Cummins until 1800. Workshop and home of Eli Bentley, clockmaker 1775-1778. Core built c. 1765. Great Barn built 1823 by Job B. Remington.
325.02	41-2-84.5	Barn	615 Swedesford Rd.	Battle of the Clouds Historic District	Designated Resource	Built as part of Fox Chase Inn
325.03	41-2-84.5	Barnyard Walls	615 Swedesford Rd.	Battle of the Clouds Historic District	Designated Resource	Built as part of Fox Chase Inn
325.04	41-2-84.5	Corn Crib/Garage	615 Swedesford Rd.	Battle of the Clouds Historic District	Designated Resource	Built as part of Fox Chase Inn

Site Number	Tax Parcel	Site Name	Site Address	Historic District	Township Designation	Resource Description
325.05	41-2-84.8-E	Springhouse Ruins	901 E. Swedesford Rd.	Battle of the Clouds Historic District	Demolished Resource, Site or Ruins	Built as part of Fox Chase Inn
327.01	41-3-8	Pickwick/Kane, John Kent, Jr. House	301 Church Farm La.		Designated Resource (Listed on National Register)	Pickwick was commissioned by socialites John Kent Kane, Jr. and his wife, Alice. John Kent Kane Senior had deeded the couple 2 acres from his surrounding 30-acre estate entitled "Shirley Farms" for the purpose of constructing their own residence. 1930s.
327.02	41-3-8	Pickwick Stable	301 Church Farm La.		Designated Resource	Built as part of Pickwick
329.01	41-3-5-E	Solitude Farm/Jacobs Homestead	402 Church Farm La.		Designated Resource (Listed on National Register)	One of the Township's oldest and best colonial stone mansion. Built in 2 parts c. 1750 and 1761. Homestead of distinguished Jacob family c. 1750.
329.02	41-2-84.12-E	Barn	925 Old Valley Rd.		Designated Resource	Built as part of Jacobs Homestead
329.03	41-2-84-E	Springhouse	901 E. Swedesford Rd.		Designated Resource	Built as part of Jacobs Homestead
330.01	41-2-84.7	Kates Mansion/Hewson Cox House/Swedesford	901 Old Valley Road		Designated Resource (Listed on National Register)	Rural Gothic or Cottage style mansion built 1854 by Hewson Cox. Remodeled after England's Haddon Hall c. 1904 by architect Milton Medary for Clearance Sears Kates, a transplanted Philadelphian, philanthropist, and wealthy farmer.
330.02	41-2-84.7	Library/Music Room	901 Old Valley Road		Designated Resource	Associated with Kates Mansion
330.03	41-2-84.7	Carriage House	901 Old Valley Road		Designated Resource	Associated with Kates Mansion
330.04	41-3-7	Gatehouse	400 Church Farm La.		Designated Resource	Associated with Kates Mansion
330.05	41-3-7	Garage	400 Church Farm La.		Non-contributing Resource	Non-contributing Resource to Kates Mansion
336.01	41-3-6-E	Benjamin Pennypacker House	800 E. Swedesford Rd.		Designated Resource (Listed on National Register)	Stone farmhouse built 1850 by dairy farmer, Benjamin Pennypacker. Large, three-sided porch added c., 1890s. Farm manager of Church Farm School, Howard Avil, lived there 1922-1937, still used as tenant farmhouse.
337.01	41-2-87	Crack O'Dawn	732 E. Swedesford Rd.		Designated Resource	Stone farm house built c. 1837 by Azariah Thomas, lumber merchant, farmer.
337.02	41-2-87	Barn	732 E. Swedesford Rd.		Designated Resource	Built as part of Crack O'Dawn
338.01	41-5-91	Evan Lewis House	117 N. Ship Rd.	Battle of the Clouds Historic District	Designated Resource (Listed on National Register)	Stone core built c. 1717 by Evan Lewis, Welsh Quaker, farmer. Additions by six generations of Lewis family (many were carpenters) as skill and fortune permitted. Built over spring, has corner and cooking fireplaces. Along with Sleepy Hollow Hall dates to first period of settlement in Township.
338.02	41-5-91	Barn Ruins and Stable/Garage	117 N. Ship Rd.	Battle of the Clouds Historic District	Designated Resource	Built as part of Evan Lewis House
341.01	41-5-1778	Lochiel Farm Manor House	168 Livingston La.		Designated Resource (Listed on National Register)	Built 1814 by Griffith Lewis, a descendant of one of the Township's earliest Welsh Quaker families. Remodeled and added to in early 1900s, acquired by Church Farm School as a dormitory. Now part of the housing development as a residence.
341.02	41-5-1777	Lochiel Farm Tenant House	170 Livingston La.		Designated Resource	Built as part of Lochiel Farm. Moved as part of housing development to current location.
342	41-5-95-E	Second Ship (Road) School	105 N. Ship Rd.		Demolished, Site, or Ruins	Built 1864 as one-room public school to replace First Ship School. A second floor added c. 1906. Was largest school in Township. Served northeast of Township from 1867-1941.
343.01	41-5-94-E	Saints Philip and James Rectory	723 E. Lincoln Hwy.	Battle of the Clouds Historic District	Designated Resource	The building served as the former rectory to the Saints Phillips and James Church. It currently serves as a thrift store associated with the church. The building contains a 1726 datestone in the fireplace, according to folklore, it was a bakery.
343.02	41-5-94-E	Saints Philip and James School	723 E. Lincoln Hwy.		Non-contributing Resource	Non-contributing Resource to Saints Philip and James Rectory

Site Number	Tax Parcel	Site Name	Site Address	Historic District	Township Designation	Resource Description
344	41-6-4.2	Dr. R. B. Carey's Barn	891 E. Lincoln Hwy.		Demolished, Site, or Ruins	This large frame barn was constructed c. 1880 for local physician Dr. R. B. Carey. It has been divided into apartments. A large commercial or industrial garage was added in the 20th century.
347.01	41-6-7-E	St. Paul's Episcopal Church	1105 E. Lincoln Hwy.		Designated Resource (Listed on National Register)	Congregation founded in 1828, Church rebuilt c. 1870 in Gothic style. Oldest church building in the Township. Thomases, Jacobses were founding members. Founder of Church Farm School, Dr. Charles Shreiner, also rector for 27 years.
347.02	41-6-7-E	Rectory	1105 E. Lincoln Hwy.		Designated Resource	Associated with the St. Paul's Episcopal Church, 1884-1885
347.03	41-6-7-E	Parish House	1105 E. Lincoln Hwy.		Designated Resource	Associated with the St. Paul's Episcopal Church, 1912
348.01	41-5-78, 41-5-79, 41-5-80	Williams Deluxe Cabins: Main Office Esso Station	509, 537, 551 E Lincoln Hwy.		Designated Resource (Listed on National Register)	Leon H. Williams constructed a motor court complete with a house, service station, office and cabins 1932-1942 all in a Tudor-Revival style, along Lincoln Hwy. Williams operated it as a motor court until 1964. Property was renovated in 2019.
348.02	41-5-78, 41-5-79, 41-5-80	Store	509, 537, 551 E Lincoln Hwy.		Designated Resource (Listed on National Register)	Formerly a Texaco Service Station, the building currently houses a Psychic.
348.03	41-5-78, 41-5-79, 41-5-80	Units 1-4	509, 537, 551 E Lincoln Hwy.		Designated Resource (Listed on National Register)	Original cabins now homes
348.04	41-5-78, 41-5-79, 41-5-80	Units 5-6	509, 537, 551 E Lincoln Hwy.		Designated Resource (Listed on National Register)	Original cabins now homes
348.05	41-5-78, 41-5-79, 41-5-80	Units 7-8	509, 537, 551 E Lincoln Hwy.		Designated Resource (Listed on National Register)	Original cabins now homes
348.06	41-5-78, 41-5-79, 41-5-80	Side-Gabled House	509, 537, 551 E Lincoln Hwy.		Designated Resource (Listed on National Register)	Associated with Williams Cabins
348.07	41-5-78, 41-5-79, 41-5-80	Front-Gabled House	509, 537, 551 E Lincoln Hwy.		Designated Resource (Listed on National Register)	Associated with Williams Cabins
348.08	41-5-78, 41-5-79, 41-5-80	Garage	509, 537, 551 E Lincoln Hwy.		Non-contributing Resource	Non-contributing Resource to Williams Cabins
348.09	41-5-78, 41-5-79, 41-5-80	Commercial Building	509, 537, 551 E Lincoln Hwy.		Non-contributing Resource	Non-contributing Resource to Williams Cabins
348.10	41-5-78, 41-5-79, 41-5-80	Laundry	509, 537, 551 E Lincoln Hwy.		Non-contributing Resource	Non-contributing Resource to Williams Cabins
350.01	41-6-11.6	Brick Building	920 Springdale Dr.		Designated Resource	Two buildings are located within the boundary of the parcel. The first was constructed prior to 1950 when it is noted in an atlas as the property of Leonard H. Himes.
350.02	41-6-11.6	White Motor Company Factory	920 Springdale Dr.		Designated Resource	White Motor Company had acquired Autocar, a manufacturer of specialty trucks and engines, in the previous year and sought to move their production facilities from Ardmore, Pennsylvania to Exton, 1954.
351.01		Exton Elementary School	301 Hendricks Ave.		Contributing Resource	Exton Elementary opened in 1941 as the West Whiteland Consolidated School, replacing four one-room school houses serving the Township at the time. There were several additions to the school in the 50s, 60s, 90s and 2020 (WCASD, 2021).

Site Number	Tax Parcel	Site Name	Site Address	Historic District	Township Designation	Resource Description
352.01 to 352.17	Multiple Parcels	201, 213, 220, 305 Namar Ave; 202, 219, 223, 233, 235 Hendricks Ave; 204, 207, 211, 217, 222, 232 New St.	Multiple Addresses		Contributing Resource	Whiteland Crest was one of the first established residential neighbors within the Township, with homes being built in the 1930s to 1980s. Today the community is made up of 90+ lots of single family homes, a fire station and elementary school.
353.01 to 353.16	Multiple Parcels	210 Hillside Dr; 507, 518 Heather Rd; 202 Locust La; 500, 510 Winding Wy; 502, 525 Briar Rd; 503 Meadow La; 513 Lakeside Dr. & Multiple stone walls	Multiple Addresses		Contributing Resource	Meadowbrook Manor Community became the second established residential neighborhood within the Exton Crossroads area (1950-1960s), and is one of the Township's first post WWII communities, with 165 single-family homes
354.01 to 354.10	Multiple Parcels	504, 505, 515 Southern Dr; 510 Deer La; 1257 Memory La; 1234 Red Fox La; 1281 Belmont Ave; 1252, 1259 Cardinal Ave. & Sunset Grove Park	Multiple Addresses		Contributing Resource	In 1950, the 114-acre property that would later become the Sunset Grove was owned by Frank C. Feise. A farmstead at the center of the property was labelled "Springbrook Farm" Houses were started 1961.
355.01	41-5-229	House	1450 S. Whitford Rd.		Designated Resource	A dwelling and remnants of a springhouse that appear to date to the 19th century, though they do not appear in historic maps
355.02	41-5-299	Outbuilding	1450 S. Whitford Rd.		Designated Resource	Built as part of Estate